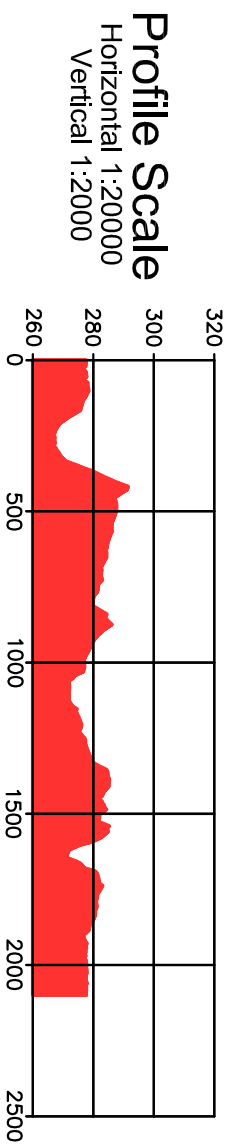
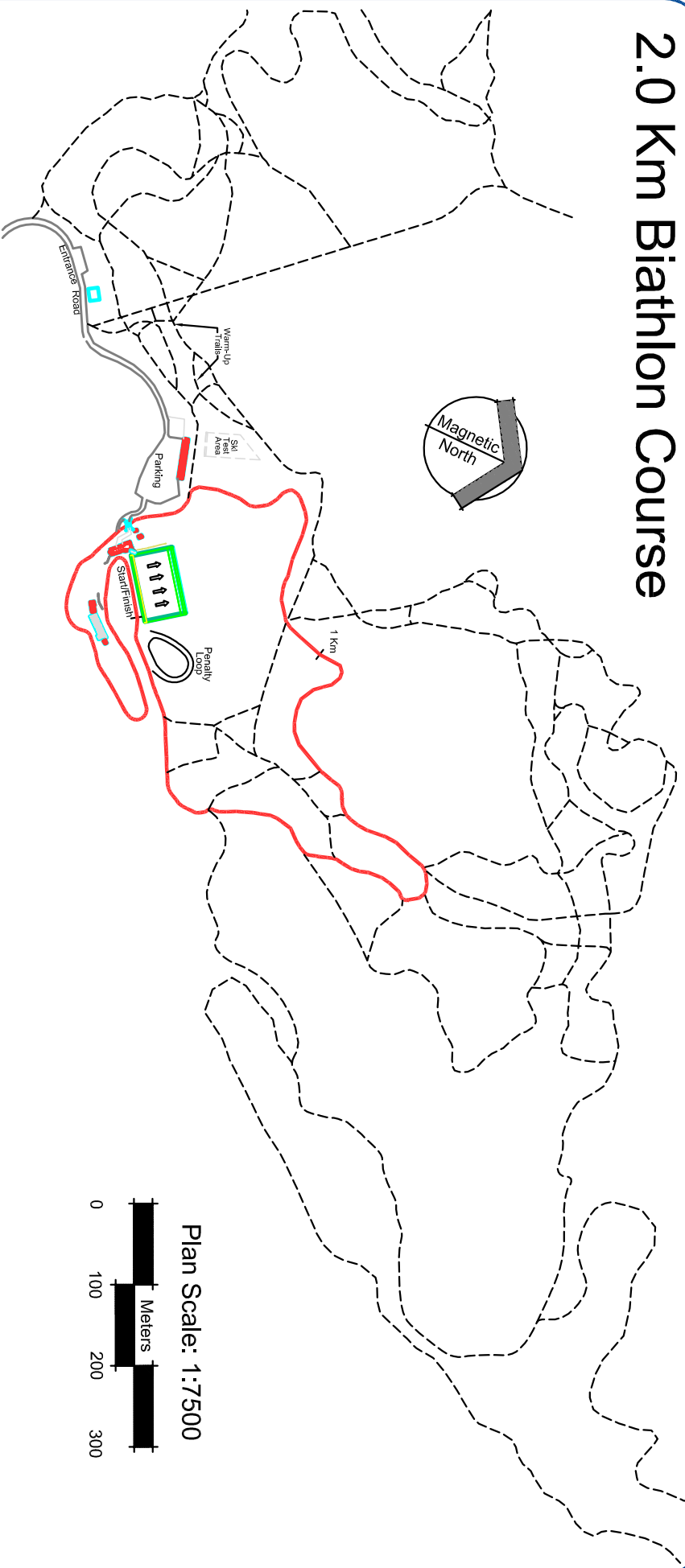
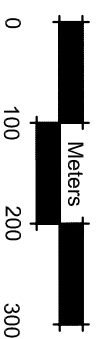


2.0 Km Biathlon Course



Plan Scale: 1:7500



10th Mountain Center


Route 11, Fort Kent, Maine USA

Technical Specifications

Actual Length: 2070 Meters
 Total Climb: 75.15 Meters
 Maximum Climb: 24.43 Meters
 Height Difference: 24.57 Meters



BRSA
 B.R. Smith Associates, Inc.
 Surveying Engineering
 P.O. Box 408, 11 Hall Street
 Presque Isle, Maine 04769
 Tel 207.764.3661 Fax 207.764.5918
 Date: 8.12.2008
 By: Timothy M. Doak, PLS
DWG: MMWSC-FKL008-12-8-08



SKI CLUB